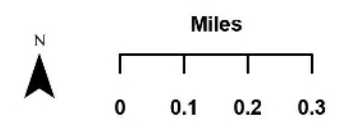
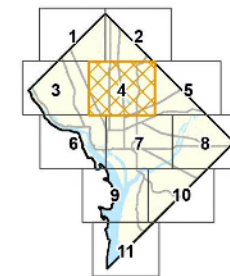


# Comprehensive Plan Future Land Use

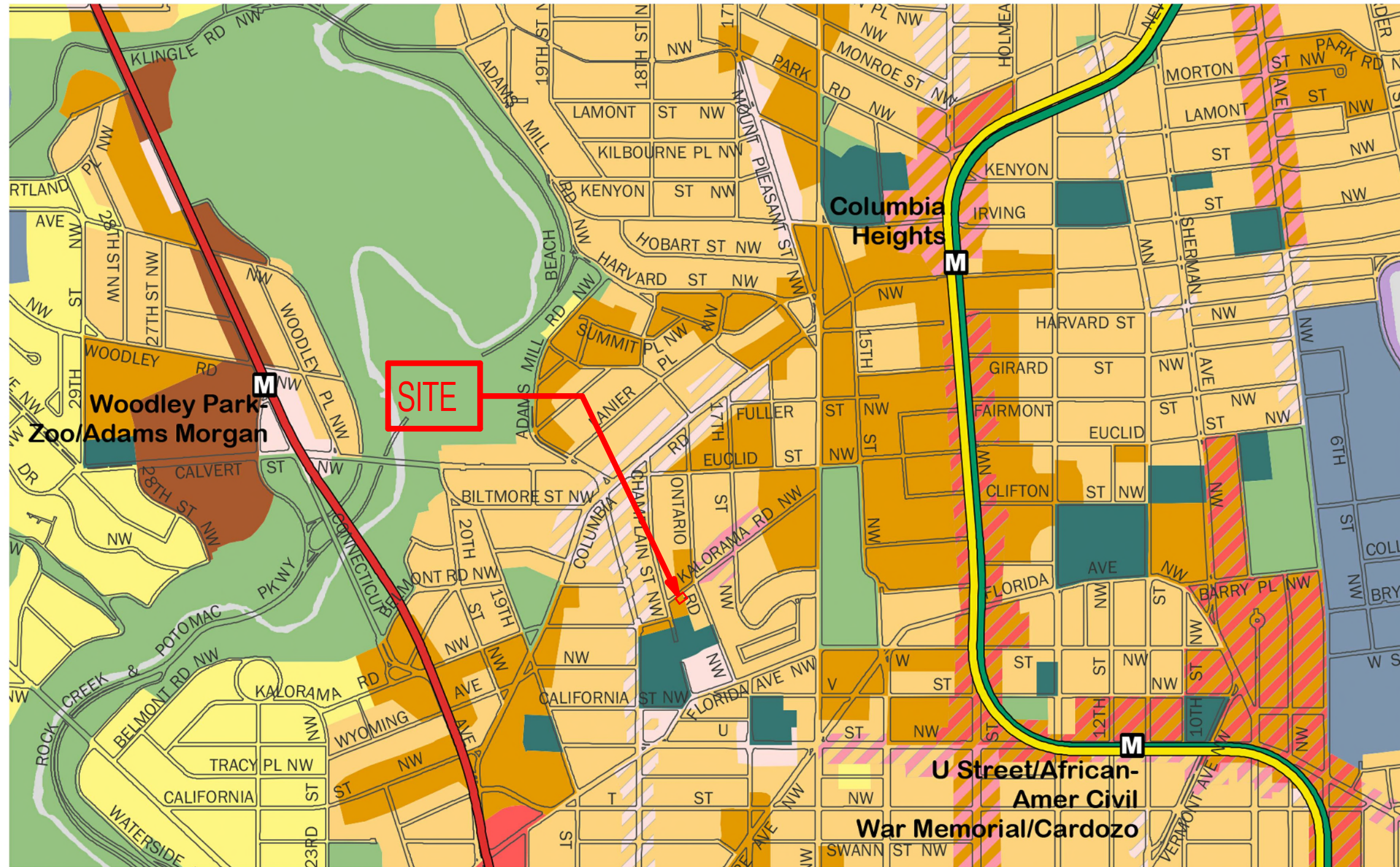
Map 4

-  Low Density Residential
-  Moderate Density Residential
-  Medium Density Residential
-  High Density Residential
-  Low Density Commercial
-  Moderate Density Commercial
-  Medium Density Commercial
-  High Density Commercial
-  Production, Distribution, and Repair
-  Federal
-  Local Public Facilities
-  Institutional
-  Parks, Recreation, and Open Space
-  Mixed Land Use
-  WATER



Government of the District of Columbia  
Office of Planning ~ January 2013

This map was created for planning purposes from a variety of sources. It is neither a survey nor a legal document. Information provided by other agencies should be verified with them where appropriate.



COMPREHENSIVE PLAN

1724 KALORAMA RD NW

1724 KALORAMA RD NW  
WASHINGTON D.C. 20009  
Square: 2567 Lot No: 0090 Zone: RC-3



PGN ARCHITECTS, PLLC  
210 7th Street SE - Suite 201  
Washington, DC 20003  
202.822.5995 (P); 202.822.0908 (F)

COMPREHENSIVE PLAN | A-01

Board of Zoning Adjustment  
District of Columbia  
CASE NO. 19882  
EXHIBIT NO. 31C2  
11/20/2018